

WS 10

# St Edmundsbury Local Development Framework

## Site Allocations Development Plan Document



St Edmundsbury  
BOROUGH COUNCIL



### SITE SUBMISSION FORM

Earlier in the year we invited developer/landowners to submit proposals for sites with development potential as part of the Local Development Framework. Sites submitted during that time are now the subject of public consultation.


This form is provided for the submission of any **additional** sites that you think should be considered by the Council for their availability for development over the next 20 years.

Please complete and return this form and a **map** clearly identifying the boundary of the site by:

**Monday 5 January 2009 to:**

Planning & Engineering Services  
St Edmundsbury Borough Council  
PO Box 122  
Bury St Edmunds  
IP33 3YS

Or email it to: LDF@stedsbcc.gov.uk



**ALL INFORMATION SUBMITTED WILL BE MADE AVAILABLE FOR PUBLIC INSPECTION AND MAY BE THE SUBJECT OF PUBLIC CONSULTATION AS PART OF THE LDF PROCESS**

#### Guidance

- 1 Please use a separate form for each site and complete the form to the best of your knowledge.
- 2 Do submit sites that:
  - would be available for development or redevelopment in the next 20 years; and
  - are more than 0.2 hectares (0.5 acres).
- 3 Do not submit sites that:
  - already have planning permission for development unless a new and different proposal is likely in the future; and
  - are outside of the St Edmundsbury local authority area.
- 4 Details of existing constraints can be obtained from a number of sources.
  - Information on floodplains can be found at [www.environment-agency.gov.uk](http://www.environment-agency.gov.uk)
  - Information on nature designations can be found at [www.natureonthemap.org.uk](http://www.natureonthemap.org.uk)
  - Details of special landscape areas and conservation areas can be obtained from the existing replacement Local Plan at [www.stedmundsbury.gov.uk](http://www.stedmundsbury.gov.uk)

#### Site Plan

This form should be accompanied by a site plan on a recognised Ordnance Survey base. The site plan should clearly illustrate the following information:

- The exact boundary details (**coloured red**) of the site that you would like considered
- Potential access points (*vehicular and non-vehicular*)
- Those areas identified as brownfield (**shaded blue**) and/or greenfield land (**shaded green**)

### 1. CONTACT DETAILS

Your name DAVID F. J. HITCHCOCK

Organisation -

Address RECTORY MEADOW, RECTORY LANE  
WOOLPIT, BURY ST. EDMUNDS

Postcode IP30 9QP

Telephone [REDACTED]

Email address [REDACTED]

Your agents (if applicable)

Organisation

Address

Postcode

Telephone

Email address

Site Owner c/o MRS. M. THORBY

Address VALLEY FARM,  
HADLEIGH, IPSWICH

Postcode IP7 5PL

Please indicate if you have the consent of the landowner to promote this site for inclusion in the Local Development Framework: Yes / ~~No~~

**2. SITE DETAILS**

Site name BEHIND COUNCIL HOUSES  
 Location HOGGARDS GREEN, STANNINGFIELD  
 Total Area 1.17 (ha)  
 Of which - (ha) is on brownfield land  
 Of which 1.17 (ha) is on greenfield land  
 Ordnance Survey Grid Reference TL 8832 5642  
 Current use(s) (please specify last use if vacant)  
AGRICULTURAL

**Suggested uses**

DOMESTIC DWELLINGS

**3. DEVELOPMENT CONSTRAINTS**

Is the suggested use subject to any of the following constraints?

Constraint	Yes/No	Comments
Flood Plain	No	
Nature designation	No	
Land contamination	No	
Conservation Area	No	
Special Landscape Area	No	

How close is the nearest bus stop?	metres	<u>200 metres</u>
How close is the nearest primary school?	metres	<u>3000 (3 km)</u>
How close is the nearest shop that will provide day-to-day food needs?	metres	<u>4000 (4 km)</u>
How close is the nearest doctor's surgery?	kilometres	<u>8</u>

If there are constraints to development, what interventions could be made to overcome them?

NEW OR WIDER ACCESS REQUIRED

**Policy constraints:** How does the proposal conform with current national, regional or local planning policies?

SITE ABUTTS EXISTING SETTLEMENT BOUNDARY.

#### 4. OTHER INFORMATION

Has the viability of the site been tested? If so, please include details.

No

Level of developer interest, if known:

Low

Medium

High

Likely time frame for development:

0-5 years

6-10 years

10-15 years

Beyond 15 years

**Any further information: (Continue on separate sheets if necessary) Please supply four copies of any supportive statements or an electronic version.**

# St Edmundsbury Local Development Framework

## Site Allocations Development Plan Document

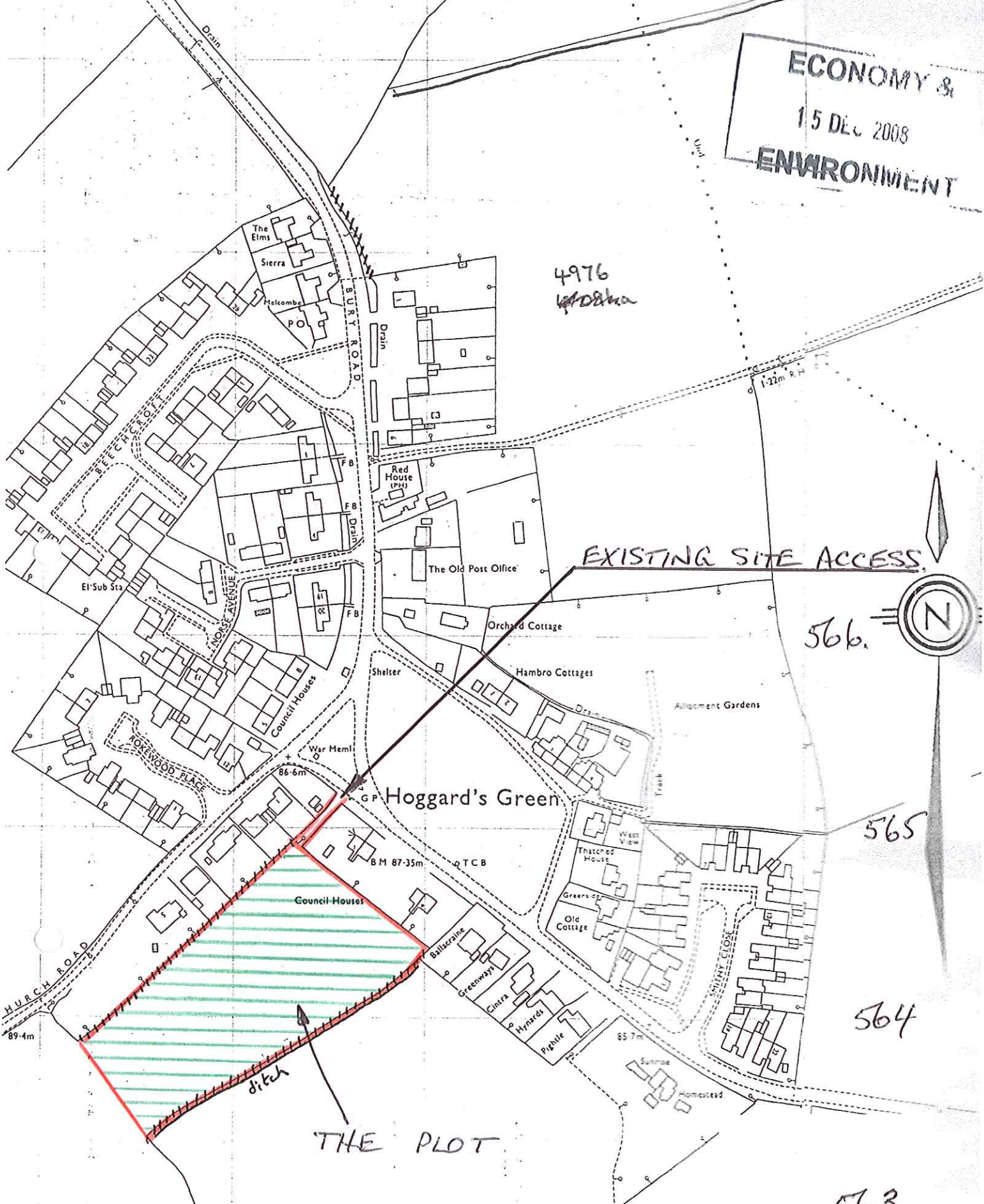
### SITE SUBMISSION SUSTAINABILITY APPRAISAL

	SA Objective	Please indicate whether your proposal will have a positive or negative contribution towards each objective
1	To improve the health of the population overall	N/A
2	To maintain and improve levels of education and skills in the population overall	N/A
3	To reduce crime and anti-social activity	N/A
4	To reduce poverty and social exclusion	N/A
5	To improve access to key services for all sectors of the population	N/A
6	To offer everybody the opportunity for rewarding and satisfying employment	N/A
7	To meet the housing requirements of the whole community	POSITIVE
8	To improve the quality of where people live and to encourage community participation	N/A
9	To improve water and air quality	N/A
10	To conserve soil resources and quality	N/A
11	To use water and mineral resources efficiently, and re-use and recycle where possible	N/A
12	To reduce waste	N/A

	SA Objective	Please indicate whether your proposal will have a positive or negative contribution towards each objective
13	To reduce the effects of traffic on the environment	N/A
14	To reduce contributions to climate change	N/A
15	To reduce vulnerability to climatic events	N/A
16	To conserve and enhance biodiversity	N/A
17	To conserve and where appropriate enhance areas of historical and archaeological importance	N/A
18	To conserve and enhance the quality and local distinctiveness of landscapes and townscapes	NEGATIVE
19	To achieve sustainable levels of prosperity and economic growth throughout the plan area	N/A
20	To revitalise town centres	N/A
21	To encourage efficient patterns of movement in support of economic growth	N/A
22	To encourage and accommodate both indigenous and inward investment	N/A.

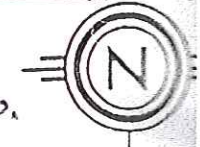
ECONOMY &  
15 DEC 2008  
ENVIRONMENT

4976  
WADSWORTH



EXISTING SITE ACCESS

566



565

564

563

SITE REF: TL 8832 5642

STANNINGFIELD

882

883

884

885