

PUBLIC PATH DIVERSION ORDER

HIGHWAYS ACT 1980

WEST SUFFOLK COUNCIL (FORNHAM ST MARTIN FOOTPATH 3(PART)) PUBLIC PATH DIVERSION ORDER 2025

This order is made by West Suffolk Council ("the authority") under section 119 of the Highways Act 1980 ("the 1980 Act") because it appears to the authority that in the interests of the owner of the land crossed by the footpath described in paragraph 1 of this order it is expedient that the line of the path should be diverted.

D H Harris has agreed to defray any compensation which becomes payable in consequence of the coming into force of the order, and any expenses which are incurred in bringing the new site of the path into a fit condition for use by the public.

Suffolk County Council has been consulted as required by section 120(2) of the 1980 Act and Suffolk County Council has consented to the making of the order.

BY THIS ORDER:

1. The public right of way over the land situate at Fornham St Martin and shown by a bold continuous line on the map contained in this order and described in Part 1 of the Schedule to this order shall be stopped up with effect from the date on which Suffolk County Council certifies that the work to bring the public footpath described in Part 2 of the Schedule to this order into a fit condition for use by the public has been carried out. Certification shall not take place prior to the creation of the new route as described in Paragraph 2 of this order.
2. There shall at the end of seventy days from the date of confirmation of this order be a public footpath over the land situate at Fornham St Martin described in Part 2 of the Schedule and shown by a bold broken line on the map contained in this order.

THE COMMON SEAL of)
WEST SUFFOLK COUNCIL)
was hereunto)
affixed in the presence of)



Authorised Signatory: [REDACTED]

Dated:

17/4/2025

Confirmed as an unopposed order

[REDACTED]

Authorised Signatory

Date: - 31 July 2025

SCHEDULE

PART 1

DESCRIPTION OF SITE OF EXISTING PATH

Fornham St Martin Footpath 3(part) – The entire width of that part of Fornham St Martin Footpath 3 commencing at Ordnance Survey grid reference TL84436754 at point A and proceeding in a north westerly direction for approximately 100 metres to a junction with Fornham St Genevieve Footpath 2 at the parish boundary at Ordnance Survey grid reference TL84386763 at point B; this being the route shown between points A – B on the order map.

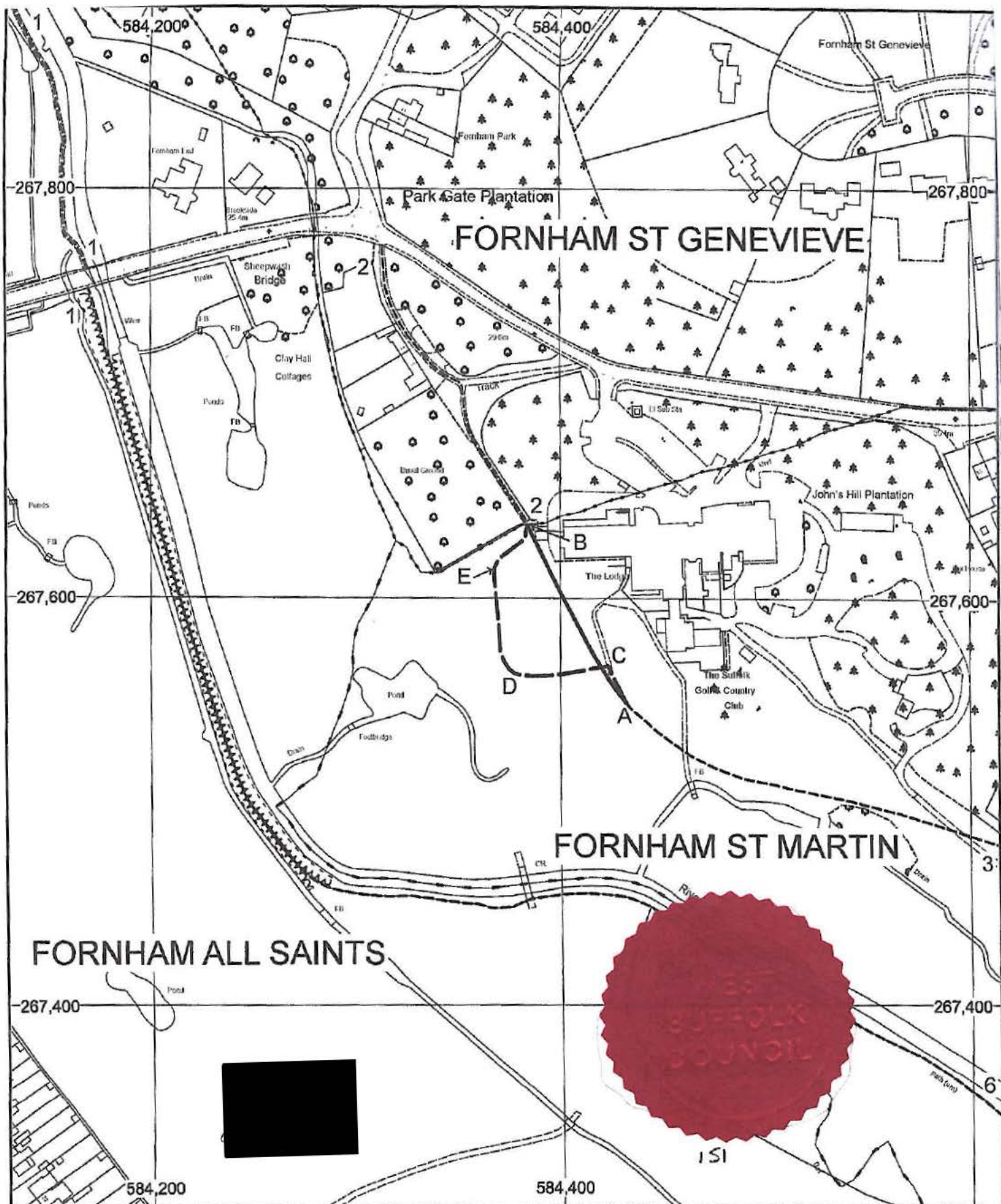
PART 2

DESCRIPTION OF SITE OF NEW PATH

Fornham St Martin Footpath 3(part) – Commencing at Ordnance Survey grid reference TL84436754 at point A and proceeding in a north north westerly direction for approximately 16 metres then joining a surfaced path and continuing in a north north westerly direction for approximately 3.5 metres to Ordnance Survey grid reference TL84426756 at point C then along a surfaced path first in a westerly direction for approximately 46 metres to Ordnance Survey grid reference TL84376756 at point D then in a north westerly and then northerly direction for approximately 55 metres to





Ordnance Survey grid reference TL84366761 at point E then in a generally north easterly direction for approximately 24 metres to the end of the surfaced path then in a northerly direction for approximately 4 metres to a junction with Fornham St Genevieve Footpath 2 at the parish boundary at Ordnance Survey grid reference TL84386763 at point B; this being the route shown between points A – C – D – E – B on the order map.

Width: 2 metres



MAP REFERRED TO IN THE WEST SUFFOLK COUNCIL (FORNHAM ST MARTIN FOOTPATH 3(PART))
PUBLIC PATH DIVERSION ORDER 2025 - HIGHWAYS ACT 1980 SECTION 119



-  Footpath to be diverted (A-B)
-  Proposed Footpath (A-C-D-E-B)
-  Unaffected Footpath
-  Definitive Map Parish Boundary



Scale: 1:2,500 at A4