






































Key to West Suffolk Local Plan Policies Map July 2025

	Areas of Archaeological Importance		Local Centre
	Allocations - Residential		Local Green Spaces
	Allocations - Mixed Use		Locally Valued Landscapes
	Allocations - Employment		Local Nature Reserve
	Allocations - Other	MOD noise contours 2020	
	Allocations - Reserved Land		63dB
	Breckland Special Protection Area 400m Buffer		66dB
	Breckland Special Protection Area Primary 1500m Buffer		72dB
	Breckland Special Protection Area Secondary 1500m Buffer		National Nature Reserve
	Buffer		Primary Shopping Area
	Conservation Areas		Proposed Road
	Country Park		Settlement Boundary to be determined through a site masterplan and/or planning application
	Countryside		Special Areas of Conservation
	County Geo Sites		Special Areas of Conservation 200m Buffer
	Existing Special Operations Areas		Special Protection Areas
	General and Rural Employment Areas		SSSI
	Horse Crossing		Town Centre
	Horse Walks		West Suffolk District Boundary
	Housing Settlement Boundary		West Suffolk Hospital Site Irreplaceable Habitats