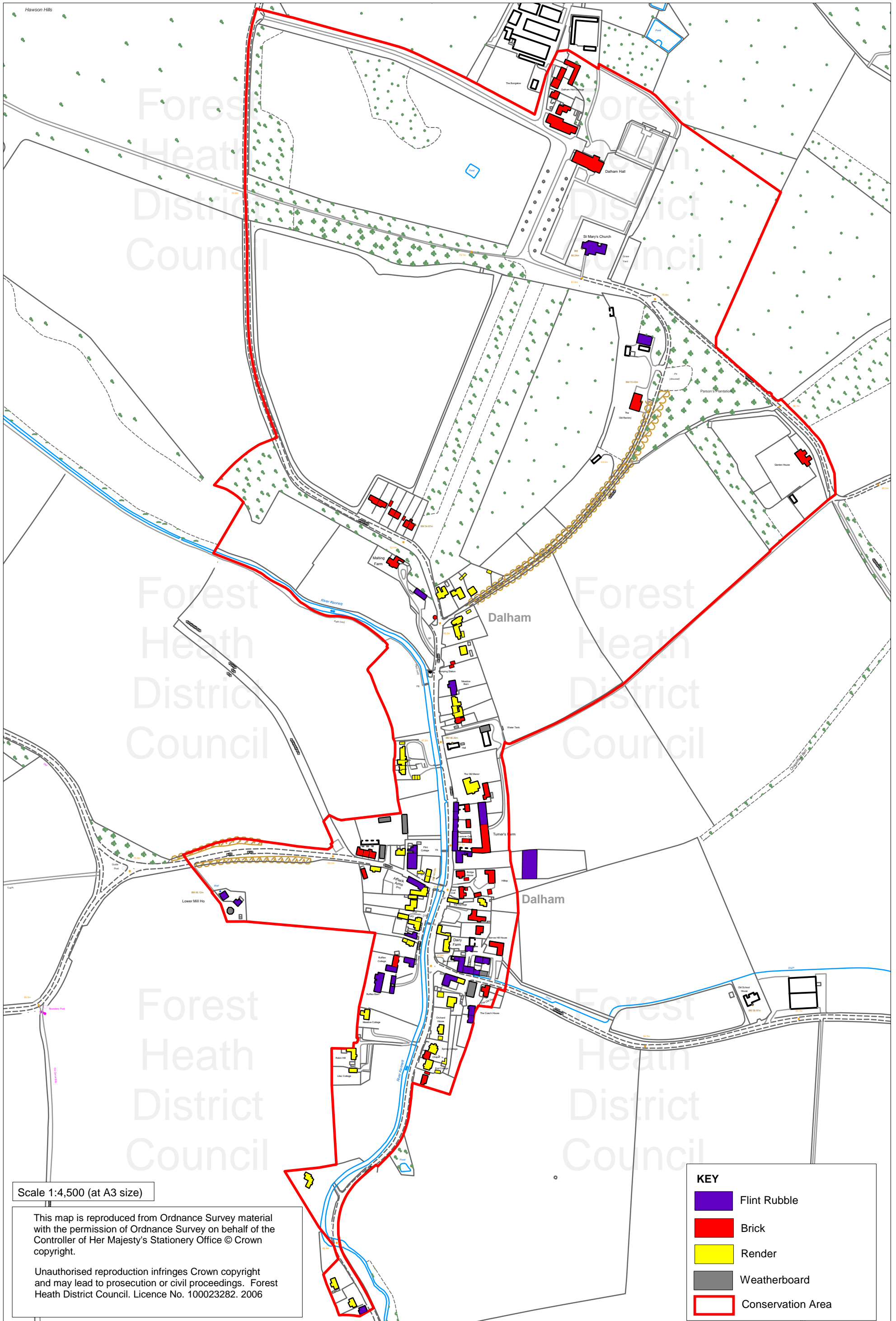


Main Wall Material








Scale 1:4,500 (at A3 size)

This map is reproduced from Ordnance Survey material with the permission of Ordnance Survey on behalf of the Controller of Her Majesty's Stationery Office © Crown copyright.

Unauthorised reproduction infringes Crown copyright and may lead to prosecution or civil proceedings. Forest Heath District Council. Licence No. 100023282. 2006

KEY

-  Flint Rubble
-  Brick
-  Render
-  Weatherboard
-  Conservation Area