

Entrances to the Town (NKT28)  
 Cambridge Road  
 Bury Road  
 Exning Road  
 Fordham Road  
 Willie Snaith Road and Studlands Park  
 Avenue

**Traffic and Infrastructure**

Proposed Coach Park (existing GLPF  
 car park) (NKT24)  
 Yellow Brick Road (YBR)  
 Extension to YBR  
 Horsewalks (NKT21)  
 Cycle Route 51  
 Inset Map  
 Railway station (NKT22)  
 Former Railway station (4.5.16)  
 Bus Station (NKT23)  
 Public Car Parks (NKT25)  
 All Saints  
 Rous Road  
 St Mary's  
 Grosvenor Yard  
 The Guineas  
 Market

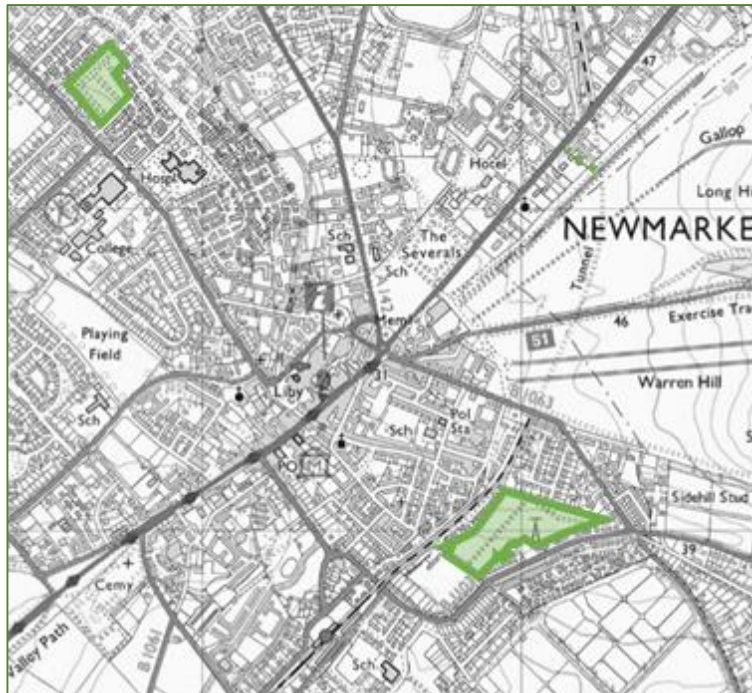
### Traffic and Infrastructure

- Yellow Brick Road (YBR)
- Extension to YBR
- Horsewalks (NKT21)
- Railway station (NKT22)
- Former Railway station (4.5.16)
- Bus Station (NKT23)
- Public Car Parks (NKT25)
- All Saints
- Rous Road
- St Mary's
- Grosvenor Yard
- The Guineas Market

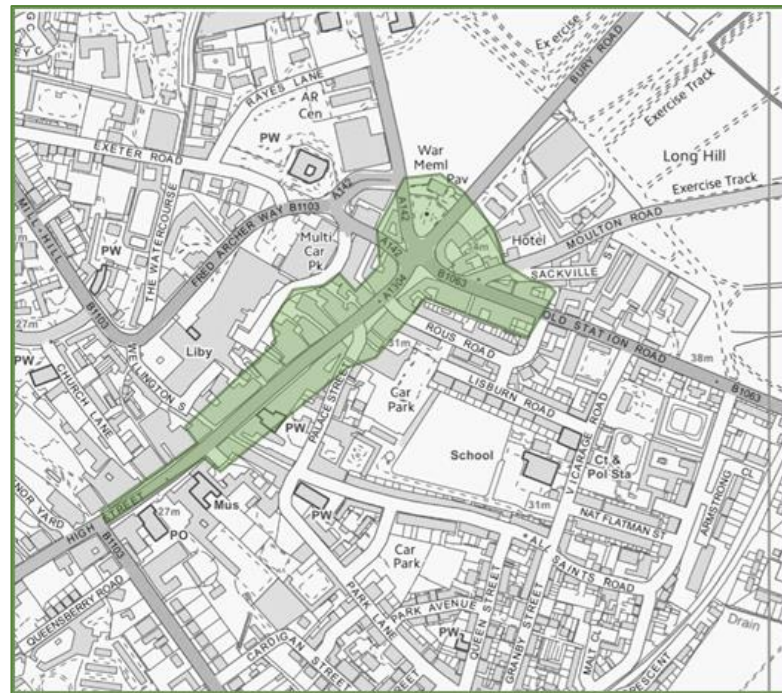
### Green and Open Spaces

- St Mary's area (NKT 2)
- Bowling Green on the Avenue (NKT9.b.i)
- Tennis Courts on Hamilton Road (NKT9.b.ii)
- The Severals (NKT10.a.i)
- Memorial Gardens (NKT10.a.ii)
- All playgrounds and pocket parks owned by Forest Heath District Council (NKT10.a.iii)
- Birdcage Walk, extending along the High Street from Hamilton Road up to and including the Cooper Memorial (NKT10.a.iv)
- Allotments (NKT10.a.v)
- All Saints' Churchyard and St. Mary's Churchyard (NKT10.a.vi)
- Newmarket Town Council Cemetery (NKT10.a.vii)
- Area in front of Cemetery, extending along the High Street from Dullingham Road to opposite Hamilton Road (NKT10.a.viii)
- Circular area dissected by Manderston Road (NKT10.a.ix).





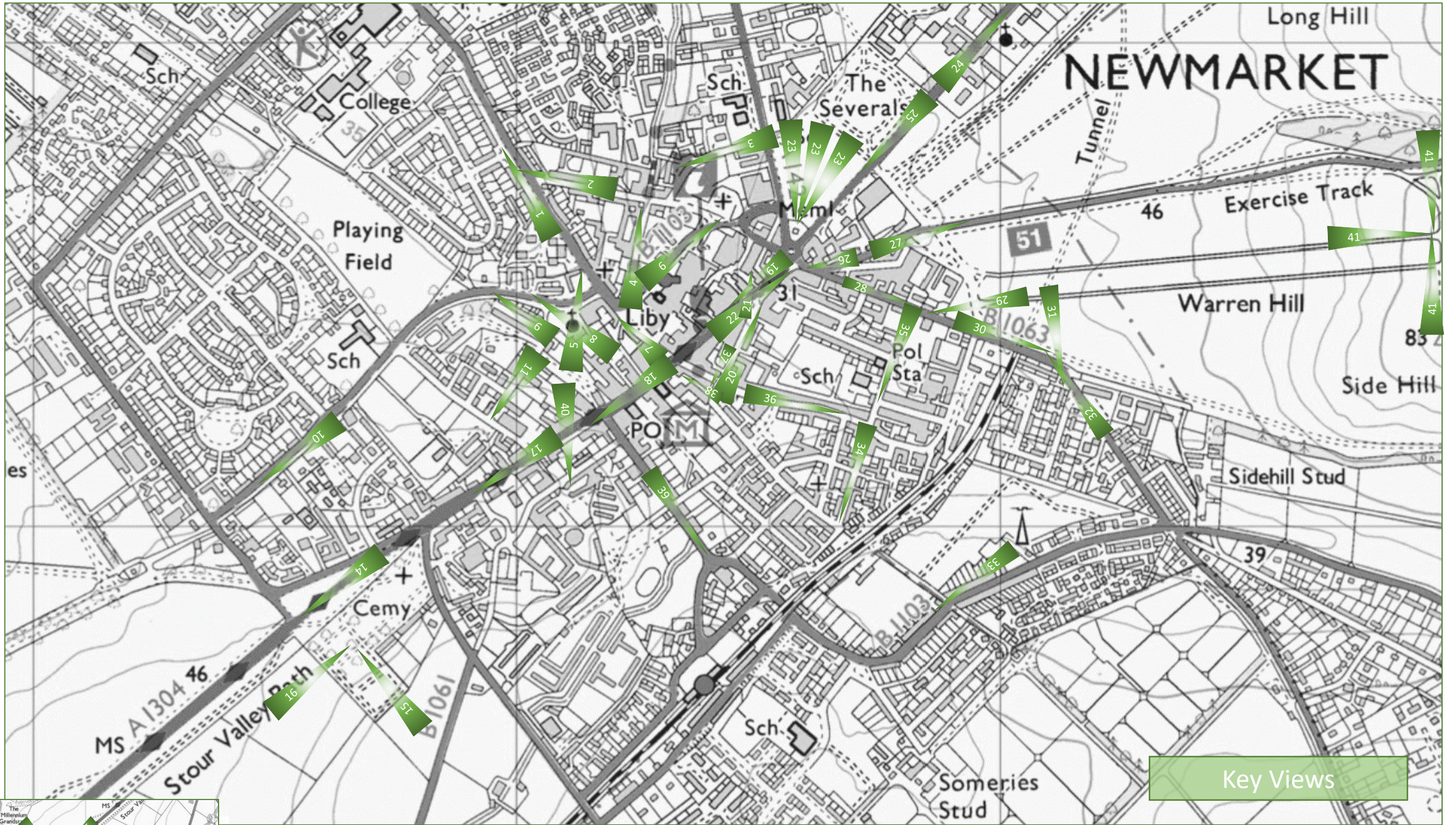
Allotments



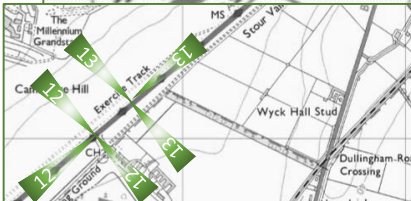
Air Quality Management Area

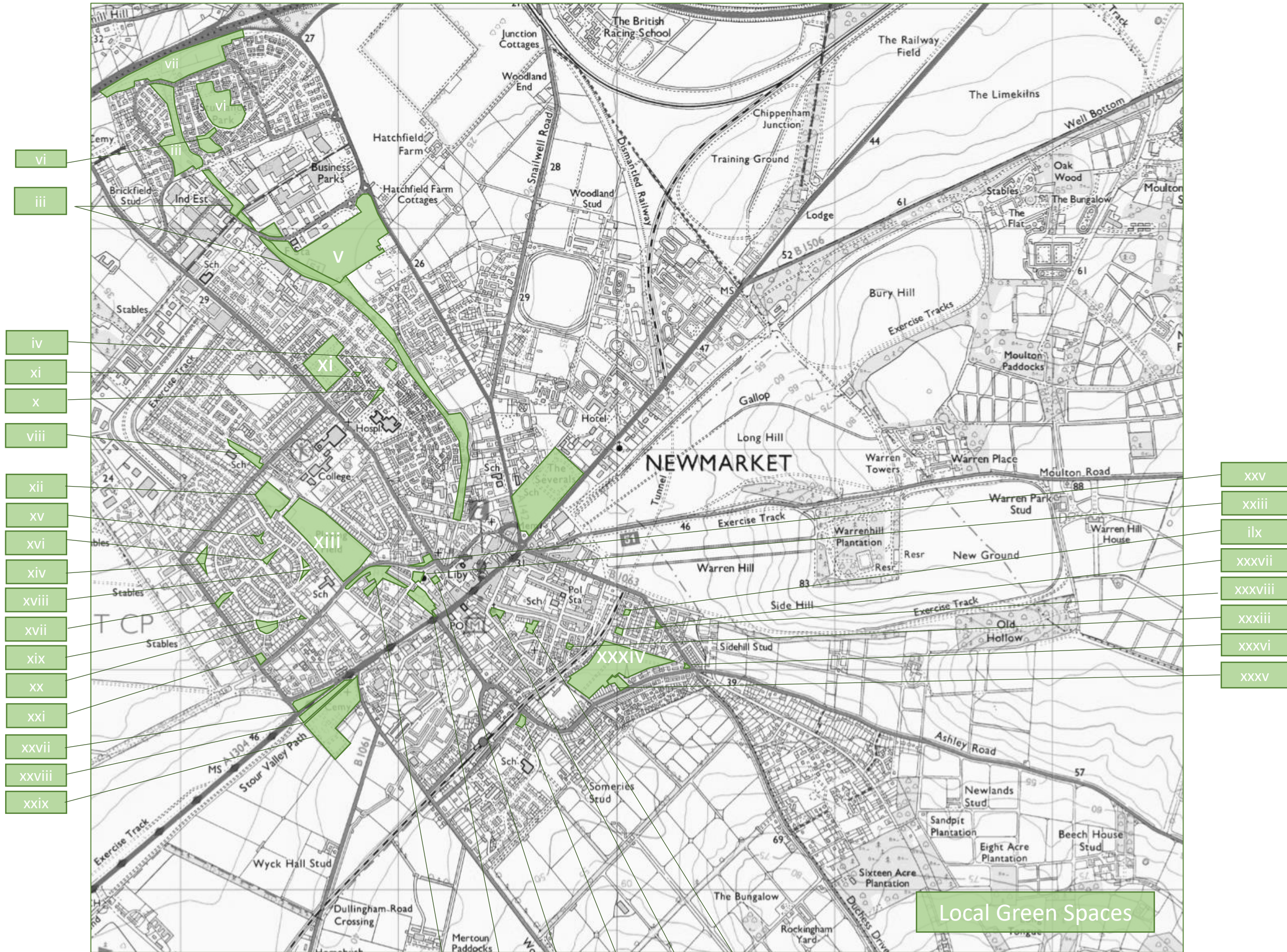


St Mary's Square



Key Views





vi

iii

iv

xi

x

viii

xii

xv

xvi

xiv

xviii

xvii

xix

xx

xxi

xxvii

xxviii

xxix

xxv

xxiii

ilx

xxxvii

xxxviii

xxxiii

xxxvi

xxxv

xxii

xxvi

xxiv

xxxii

xxx

xxxi

Local Green Spaces